





**Figure 1**  
**Drillhole Locations**

**Bluestone**  
RESOURCES INC.

**Cerro Blanco Project**

 Underground Drillhole  
 **UGCB19-137** Drill holes reported this Press Release  
 Quartz-Adularia Vein  
 0 200 metres

HOLE ID	PLATFORM	EAST	NORTH	ELEVATION	AZIMUTH	DIP	FINAL DEPTH
UGCB19-137	ENUG8-03	211976.54	1587809.41	449.35	277	-21	89.30
UGCB19-138	ENUG2-08	211838.10	1587755.82	452.85	85.8	35.2	137.46
UGCB19-139	ESUG3-05	211915.97	1587300.50	453.49	148.3	9.8	140.21
UGCB19-140	ENUG8-04	211976.65	1587809.55	450.58	277	11	101.19
UGCB19-141	ENUG2-12	211837.10	1587755.72	453.34	85.8	50	131.06
UGCB19-142	ENUG8-06	211976.32	1587809.48	448.34	277	48	57.00
UGCB19-143	ESUG3-07	211914.23	1587305.44	452.86	355	0	200.56
UGCB19-144	ENUG4-06	211866.02	1587654.09	434.69	111	-17	173.13