




**Figure 1**  
**Drillhole Locations**

**Bluestone**  
RESOURCES INC.

**Cerro Blanco Project**

-  Underground Drillhole
- UGCB19-153*  Drill holes reported this Press Release
-  Quartz-Adularia Vein

0 200  
metres

HOLE ID	PLATFORM	EAST	NORTH	ELEVATION	AZIMUTH	DIP	FINAL DEPTH
UGCB19-153	ENUG4B-02	211863.618	1587725.59	448.548	181	5	166.73
UGCB19-154	ENUG4C-02	211876.622	1587700.94	442.6445	176	11	120.09
UGCB19-155	ENUG4-08	211865.857	1587655.01	435.001	112.3	-9.6	101.5
CB19-410A	ENS4-02A	212124.702	1587529.44	537.779	308	-45	270.66
CB19-413	ENS4-11	212124.828	1587529.79	537.637	317	-55	267.61
CB19-414	ENS4-04	212124.930	1587530.63	537.655	331.8	-39.5	260.3
CB19-415	ENS4-06	212124.478	1587529.21	537.793	299.3	-53	281.03
CB19-416	ENS4-05	212125.327	1587530.05	537.616	335	-43.5	264.57


1,587,000 mN

Drill Core Photographs  
UGCB19-155

UGCB19-155 75.3 – 82.3 7.0m @ 12 g/t Au, 18 g/t Ag



UGCB19-155 78.5m Cut Core



Visible gold with  
Silver sulphides